






Legend

-  East Anglia ONE North Windfarm Site
-  East Anglia ONE North Offshore Cable Corridor
-  Southern North Sea Special Area of Conservation (SAC)
-  Summer Area
-  Winter Area



Rev	Date	By	Comment	Approved:
1	10/07/2019	FC	First Issue.	JL

Scale @ A3 1:2,100,000

Prepared: FC
Checked: JL
Approved: PP

0 25 50 100 Km

Source: © JNCC, 2017 and 2019. © The Crown Estate, 2019. Contains OS data © Crown copyright and database right, 2019. Service Layer Credits: Sources: Esri, GEBCO, NOAA, National Geographic, Garmin, HERE, Geonames.org and other contributors.
This map has been produced to the latest known information at the time of issue, and has been produced for your information only. Please consult with the SPR Offshore GIS team to ensure the content is still current before using the information contained on the map.
To the fullest extent permitted by law, we accept no responsibility or liability (whether in contract, tort (including negligence) or otherwise in respect of any errors or omissions in the information contained in the map and shall not be liable for any loss, damage or expense caused by such errors or omissions.

East Anglia ONE North
Southern North Sea Special Area of Conservation (SAC) for Harbour Porpoise

Drg No	EA1N-DEV-DRG-IBR-000848	
Rev	1	Datum: WGS 1984
Date	10/07/19	Projection: Zone 31N
Figure	11.4	